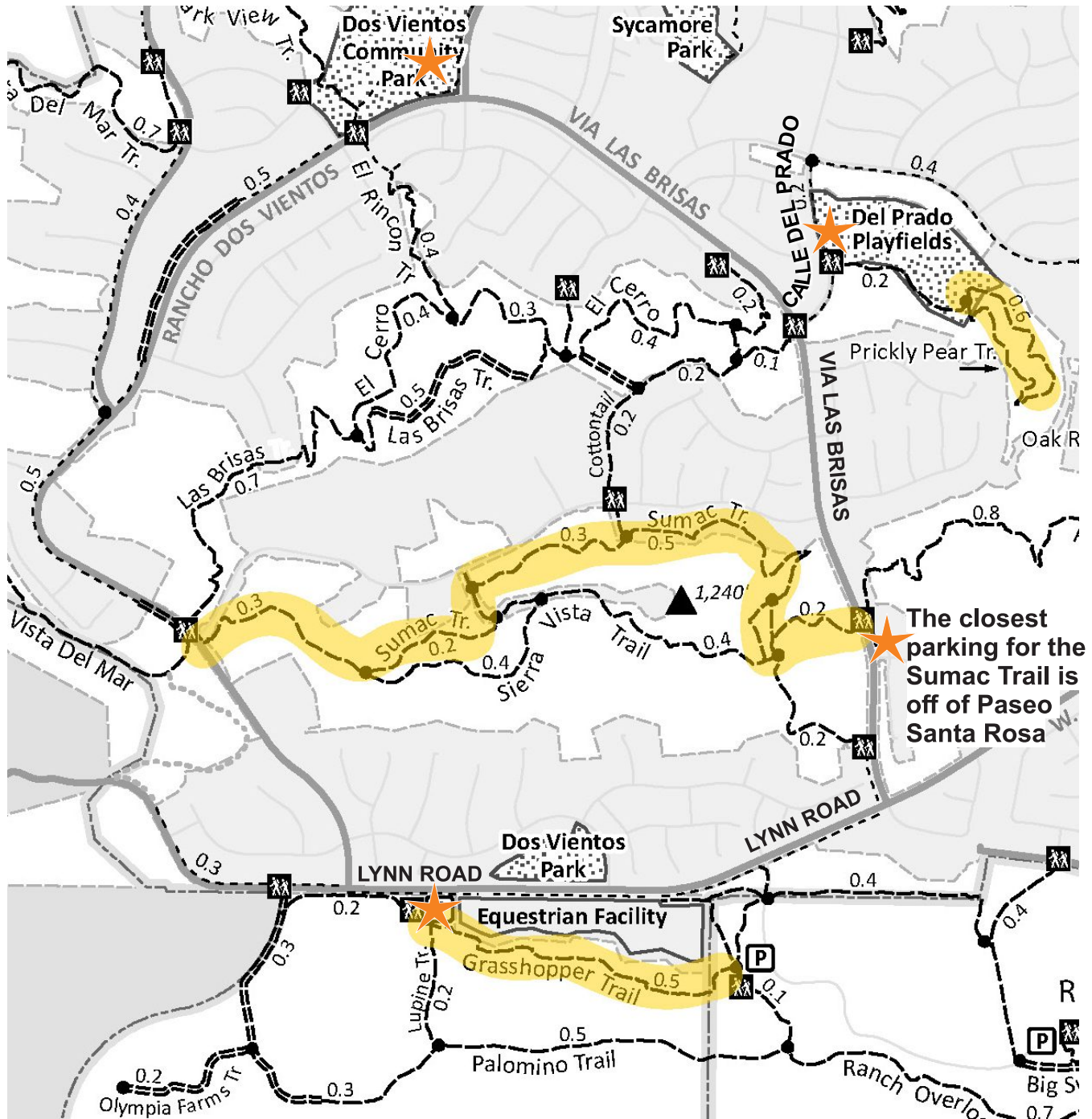


2023 Conejo Open Space Challenge Trail Maps

March 1 to May 31

Trailhead and Parking indicated by the orange stars ★

Dos Vientos and Rancho Potrero: Prickly Pear, Sumac and Grasshopper Trails.



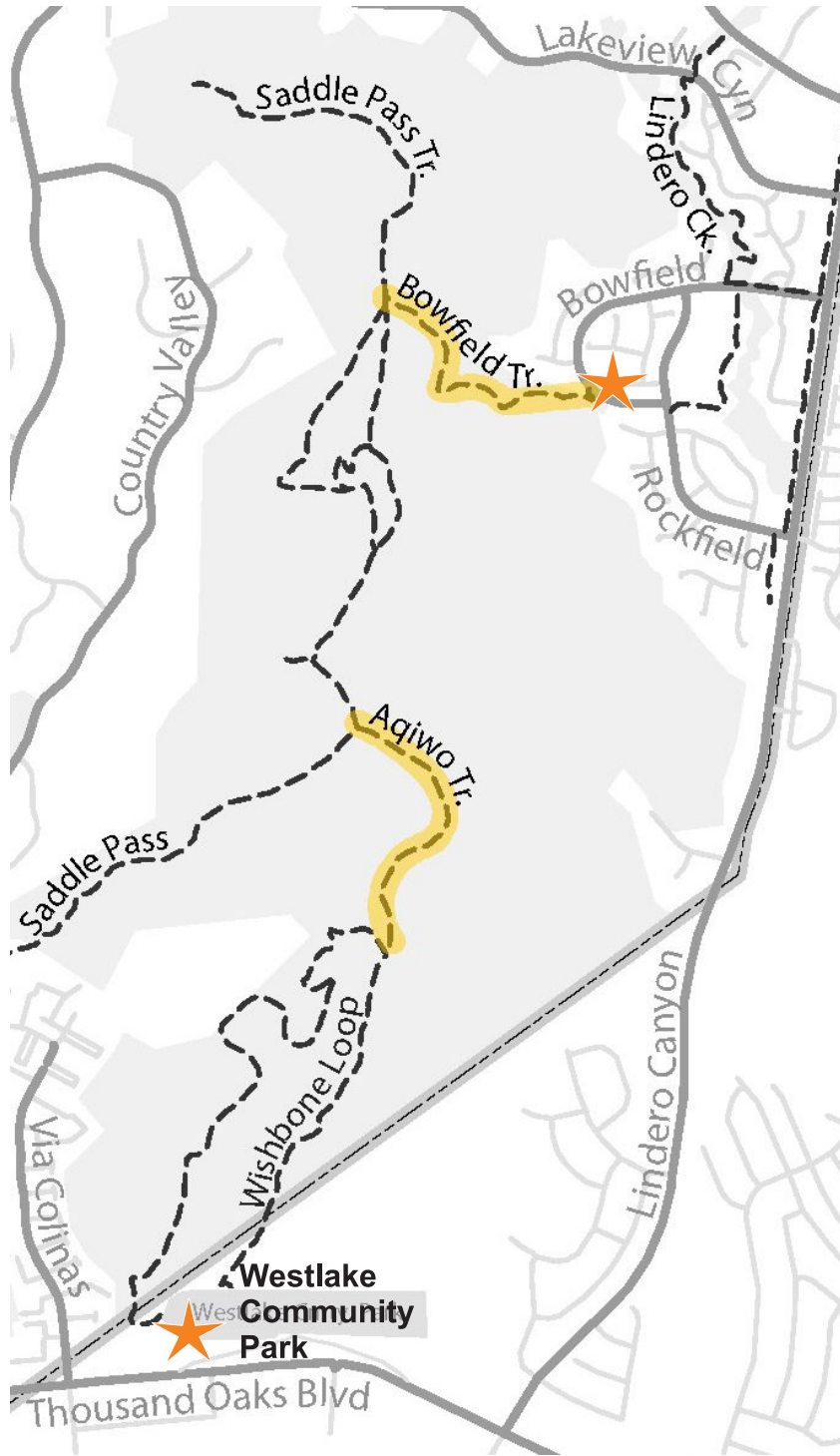
Parking for the Prickly Pear Trail is at the Del Prado Playfields.

Parking for Grasshopper Trail is in the Rancho Potrero parking lot on Lynn Road.

2023 Conejo Open Space Challenge Trail Maps

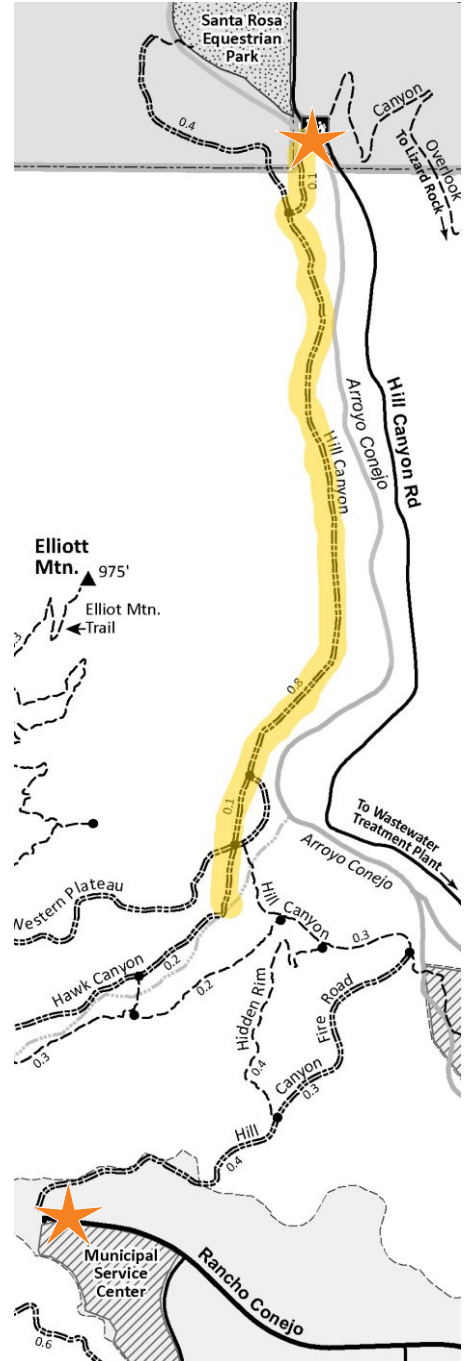
March 1 to May 31

North Ranch: Bowfield and Aqiwo Trails



Parking for the Aqiwo Trail is at the Westlake Community Park, accessed from Thousand Oaks Blvd. Parking for the Bowfield Trail is on Bowfield Street.

Conejo Canyons: Hill Canyon Trail

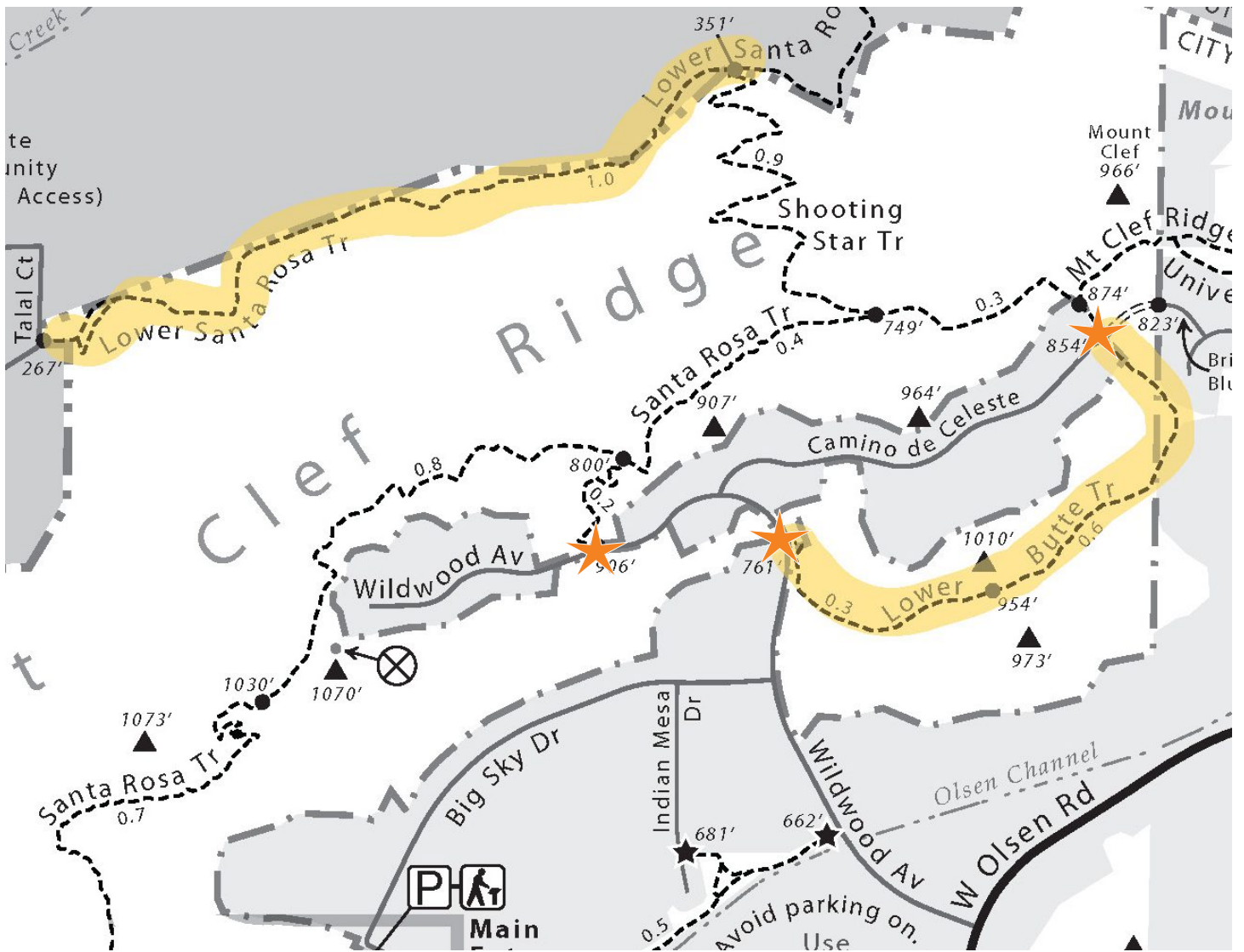


Parking is on Hill Canyon Road, just south of the Santa Rosa Equestrian County Park. You can also park along some of the west end of Rancho Conejo. Check the signs for parking restrictions!

2023 Conejo Open Space Challenge Trail Maps

March 1 to May 31

Wildwood: Lower Santa Rosa Trail and Lower Butte Trail



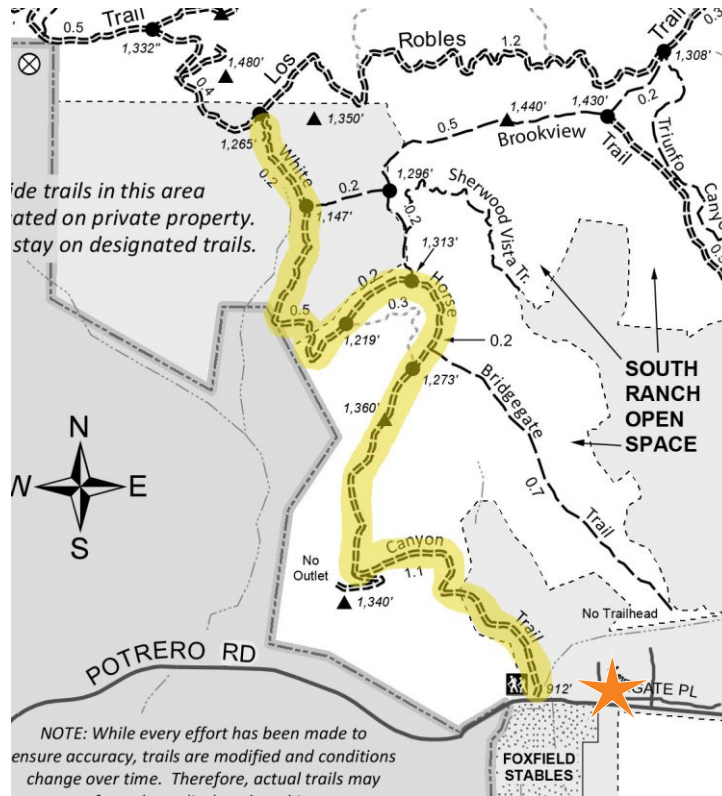
There is no nearby parking for the Lower Santa Rosa Trail. Access is by way of the Santa Rosa Trail and Shooting Star Trail. Parking is on Wildwood Avenue and the east end of Camino de Celeste.

To access the Lower Butte Trail, park on Wildwood Avenue or the east end of Camino de Celeste.

2023 Conejo Open Space Challenge Trail Maps

March 1 to May 31

Los Robles: White Horse Canyon Trail



There is no parking on Potrero Rd. Instead, park on Margate Place a half block to the east of the trailhead.

Lang Ranch: Alapay Trail

