

## Wildwood - Scenic Loop to Eagle Point Trail



### Highlights

- This is a moderate-easy hike of 4.0 miles with 800' of climbing. It goes through some of the most beautiful sections of the park.
- The Eagle Point Trail is a remote trail that gets few visitors despite the beautiful surroundings.
- Most of the route is along less frequently used trails so you will be able to enjoy quiet solitude.
- The **Eagle Point Trail** is a segment of the 2025 Conejo Open Space Challenge (<https://cosf.org/challenge>; colored pink on the map below)

### Description

Eagle Point Trail is one of the most beautiful parts of Wildwood Park.

This short hike is on the border between easy and moderate because of the 800' of climbing that is involved in dropping into and climbing out of Wildwood Canyon. You will see quite a difference in the character of the park between the less visited trails and the short sections that pass by Paradise Falls that are always busy.

### Key Statistics

**Distance:** 4.0 miles

**Cumulative Climbing and Descent:** About 800'

**Parking:** Free at Wildflower Playfields.

**Tread Surface:** Firm dirt fire roads and single-track trails. There are a number of steps on Two Springs Trail and stepping stones to cross the stream. Moonridge Trail also has steps. Because of this, both trails are closed to bikes and equestrians. Eagle Point Trail itself has some steep sections.

**Hazards:** There is poison oak at the side of Two Springs Trail. The water in the stream is urban runoff and **is not clean! Stay out of the waterfall and pool below it! Climbing on the rocks can lead to serious injuries and even death.**

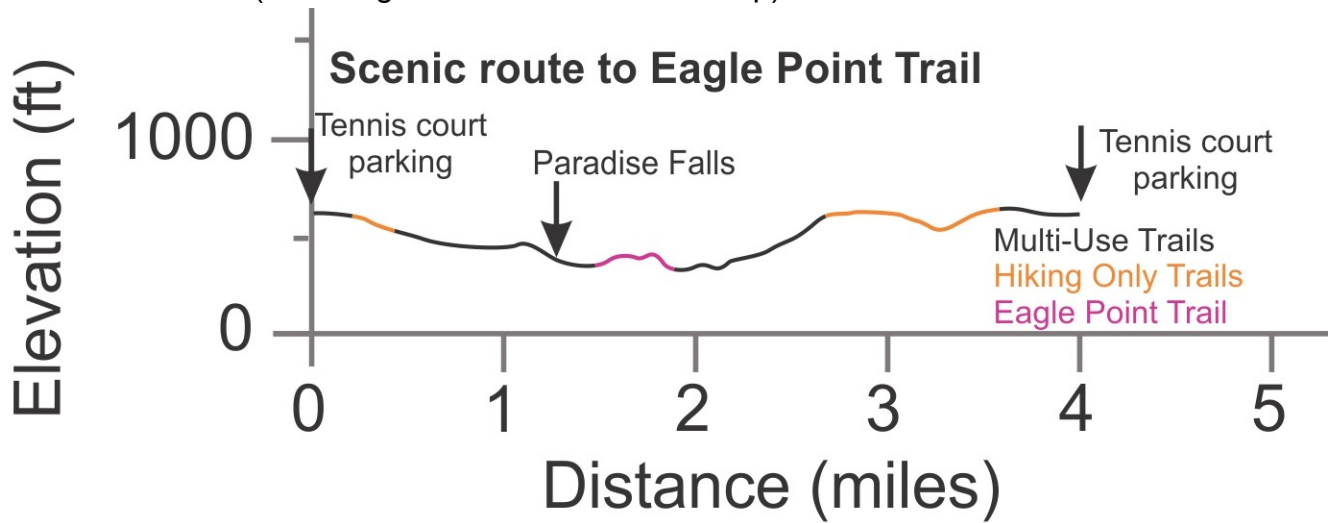
**Facilities:** Restrooms at Wildflower Playfield.

**Connections:** There are many connections to the rest of Wildwood Park, and to Conejo Canyons by continuing west on the Wildwood Canyon Trail.

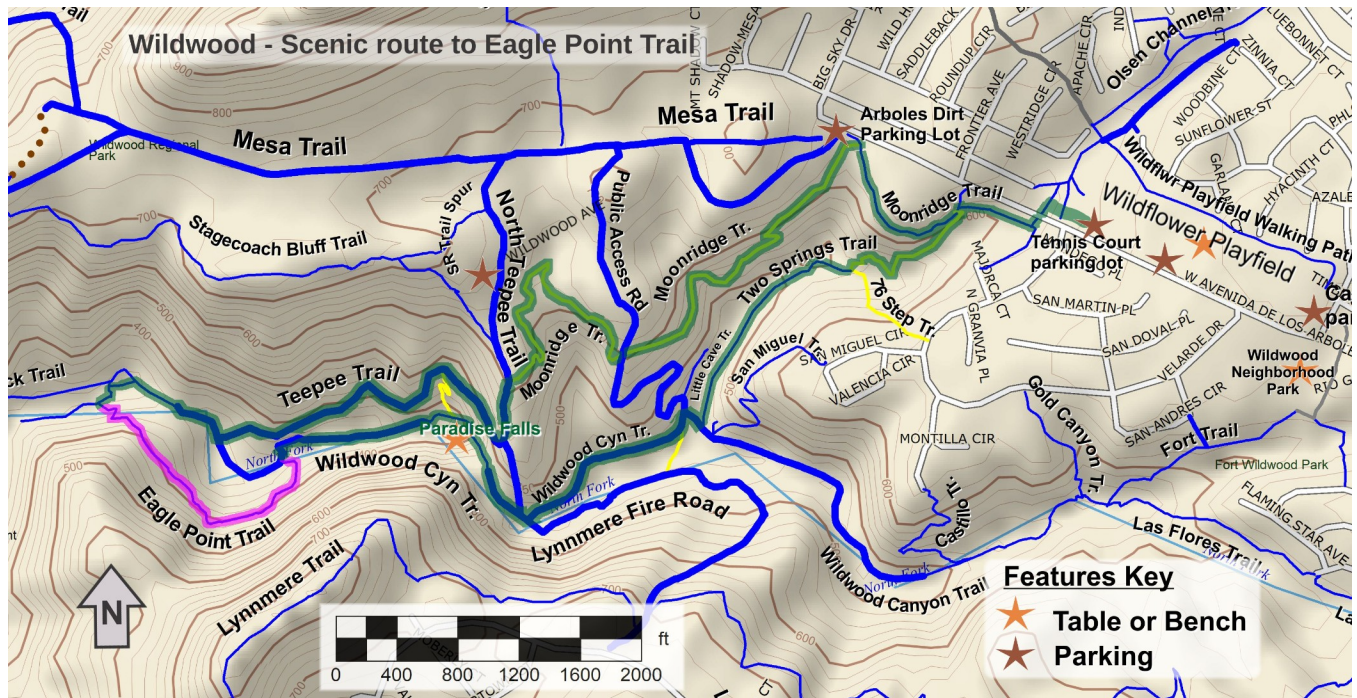
**Directions:** From the 101 Freeway in Thousand Oaks, exit at Lynn Road and drive north. Drive 2.6 miles to Avenida De Los Arboles and turn left. Continue 0.5 miles then turn right into the parking lot across from Velarde Drive.

**Map:** <https://bit.ly/3PPA4VC>

**Elevation Profile** (Traveling clockwise around the loop)



**Route Map** (The Eagle Point Trail is highlighted in pink; the trail goes through a tunnel under Avenida De Los Arboles at Wildflower Playfield.)





Map courtesy of <https://www.venturacountytrails.org>

Updated February 14, 2025




**Photos**

**Eagle Point Trail**



**Moonridge Trail**





Two Springs Trail



Wildwood Canyon Trail

